

FILE TO GIS MAPPING

ABP -322098-25

REG. REF: F24A/1162E

TO GIS Mapping

Signed: [Signature] A.A.

Date: 07/04/25

GIS MAPPING

Mapped by: [Signature] A.A.

Date: 09/04/25

To be returned to Processing.

Checked by: [Signature] E.O.

Date: 22/4/25

OS number on file

Signed: _____ A.A.

Date: _____

WORKSHEET FOR A.A. POST MAPPING

ABP - 322098-25

Request from Planning Authority, (if still necessary),
when file returns from GIS processing:

History reference numbers: (BP10 Letter)

Full Details	Site Plans, Manager's Order and all internal reports

A copy of the following Drawing Numbers:

Any other relevant information necessary for the current appeal:

Sign: [Signature]

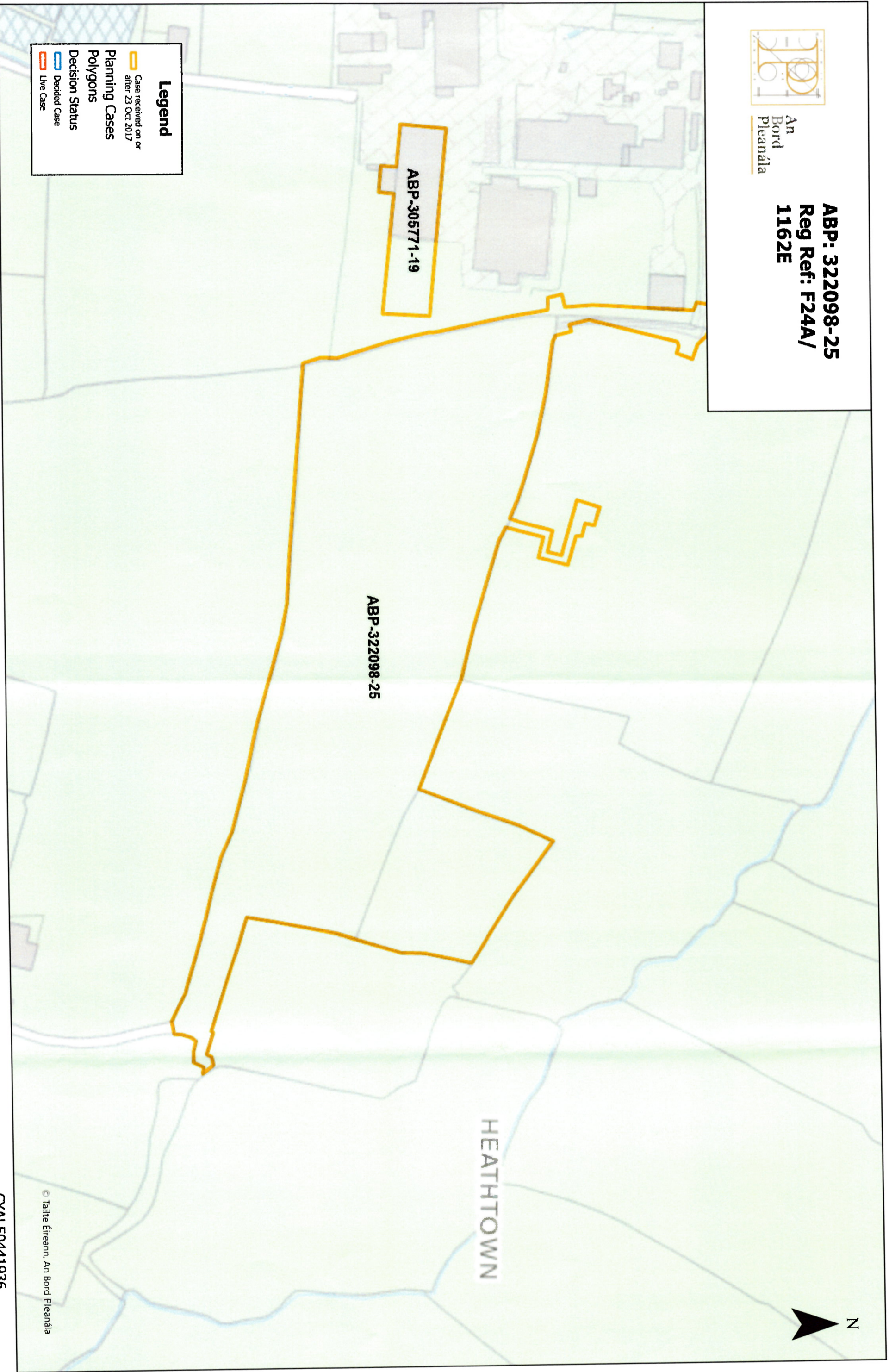
Date: 07/04/25

Sign: _____ Requested Date: _____



An Bord Pleanála

ABP: 322098-25
Reg Ref: F24A/1162E



Legend


- Case received on or after 23 Oct 2017

Planning Cases Polygons

- Decided Case
- Live Case

Date Printed: 07/04/2025

Author: Stephen Sutton



© Tailte Éireann, An Bord Pleanála

CYAL50441936
© Tailte Éireann – Surveying.



An Bord Pleanála

ABP: 322098-25
Reg Ref: F24A/1162E




Legend

- Case received on or after 23 Oct 2017
- Planning Cases Polygons**
- Decided Case
- Live Case

Date Printed: 07/04/2025

Author: Stephen Sutton



© Tailte Éireann, An Bord Pleanála

CYAL50441936
© Tailte Éireann – Surveying.

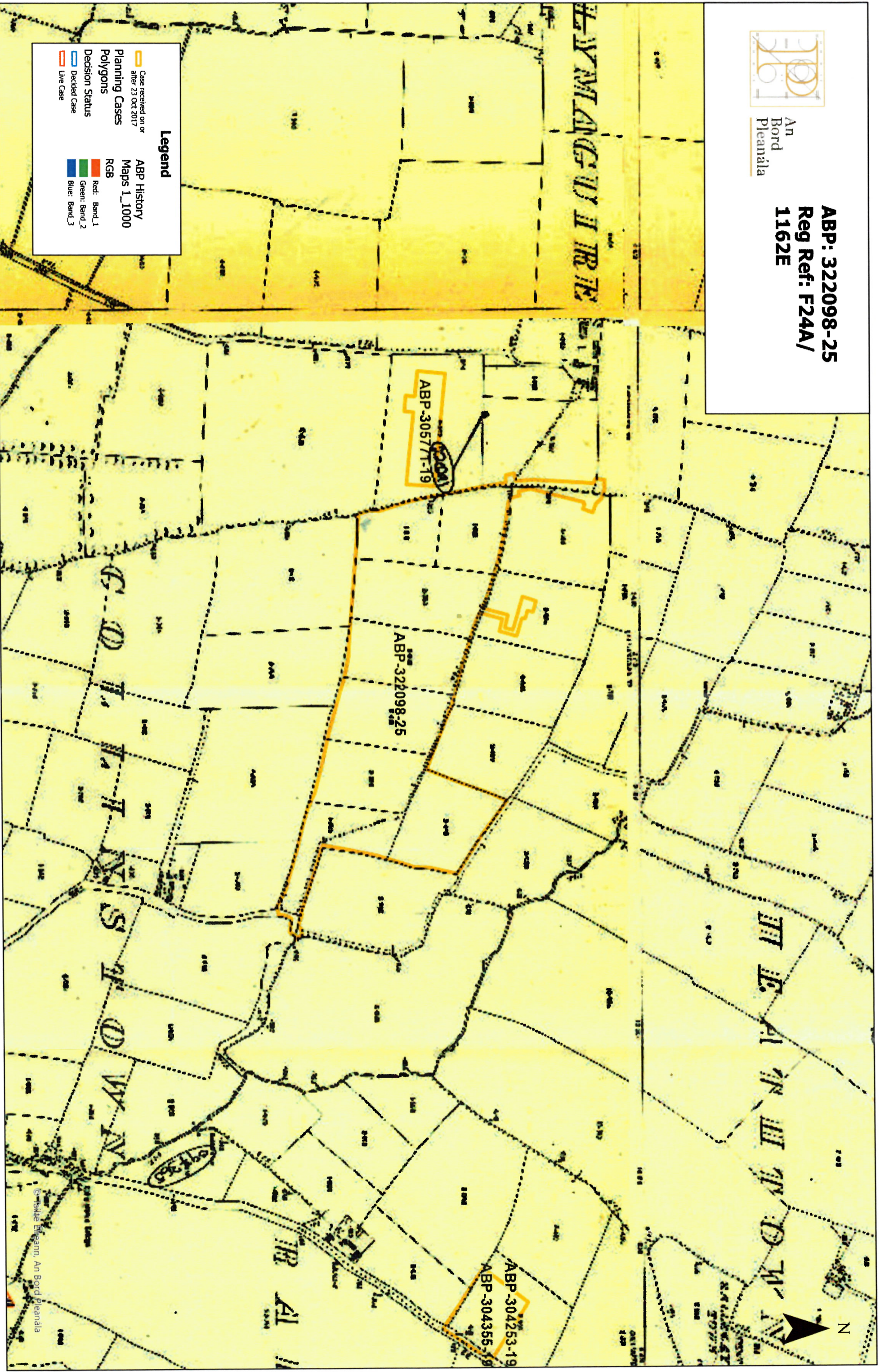


An Bord Pleanála

ABP: 322098-25
Reg Ref: F24A/1162E

Legend

- Case received on or after 23 Oct 2017
- ABP History Maps 1_1000
- Decision Status
- RGB
- Red: Band 1
- Green: Band 2
- Blue: Band 3
- Live Case



Date Printed: 07/04/2025

Author: Stephen Sutton

CYAL50441936

© Tailte Éireann – Surveying.